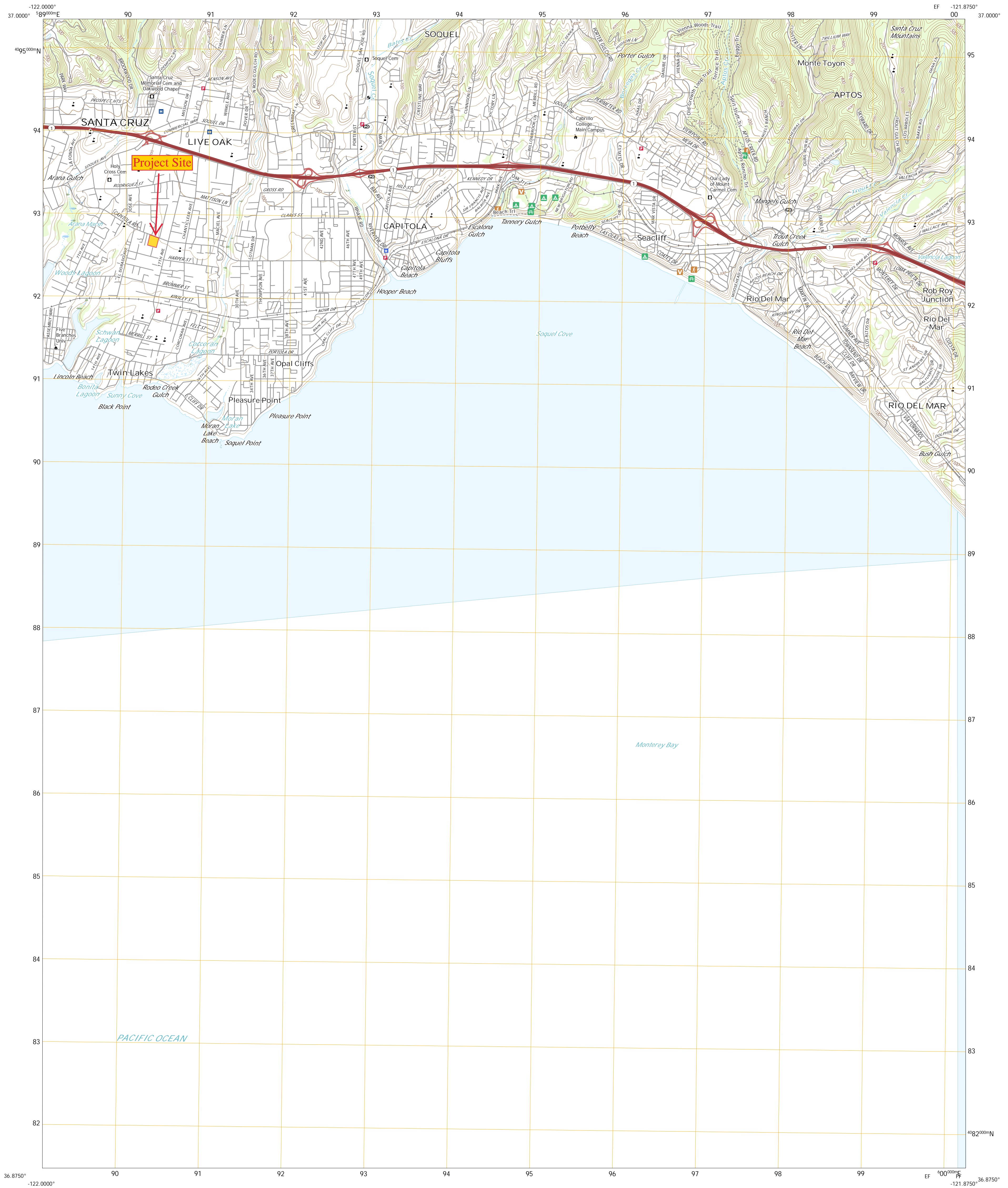


1500 Capitola Road Family Housing Project Site

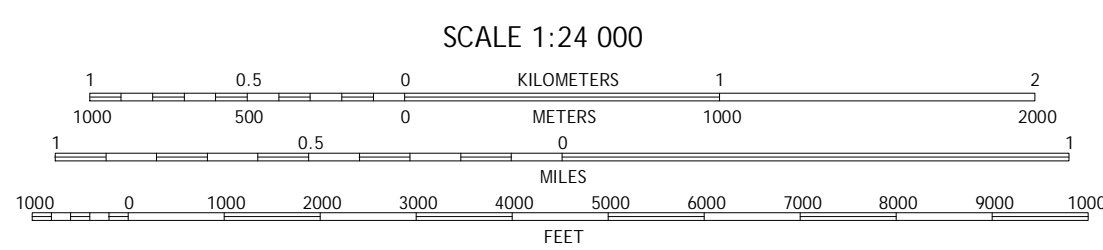

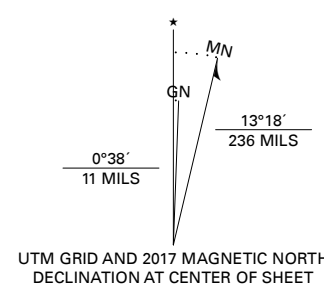
1412, 1438, 1500, 1514 Capitola Road, Unincorporated Santa Cruz County, CA 95062





Produced by the United States Geological Survey
North American Datum of 1983 (NAD83)
World Geodetic System of 1984 (WGS84) Projection and
1 000-meter grid: Universal Transverse Mercator, Zone 10S
This map is not a legal document. Boundaries may be
generalized for this map scale. Private lands within government
reservations may not be shown. Obtain permission before
entering private lands.

Imagery.....NAIP, June 2016 - October 2016
Roads.....U.S. Census Bureau, 2016
Names.....GNIS, 1981 - 2018
Hydrography.....National Hydrography Dataset, 2005
Contours.....National Elevation Dataset, 1999
Boundaries.....Multiple sources - see metadata file, 2016 - 2017
Public Land Survey System.....BLM, 2018
Wetlands.....FWS National Wetlands Inventory 1981 - 1993



CONTOUR INTERVAL 20 FEET
NORTH AMERICAN VERTICAL DATUM OF 1988

This map was produced to conform with the
National Geospatial Program US Topo Product Standard, 2011.
A metadata file associated with this product is draft version 0.6.18



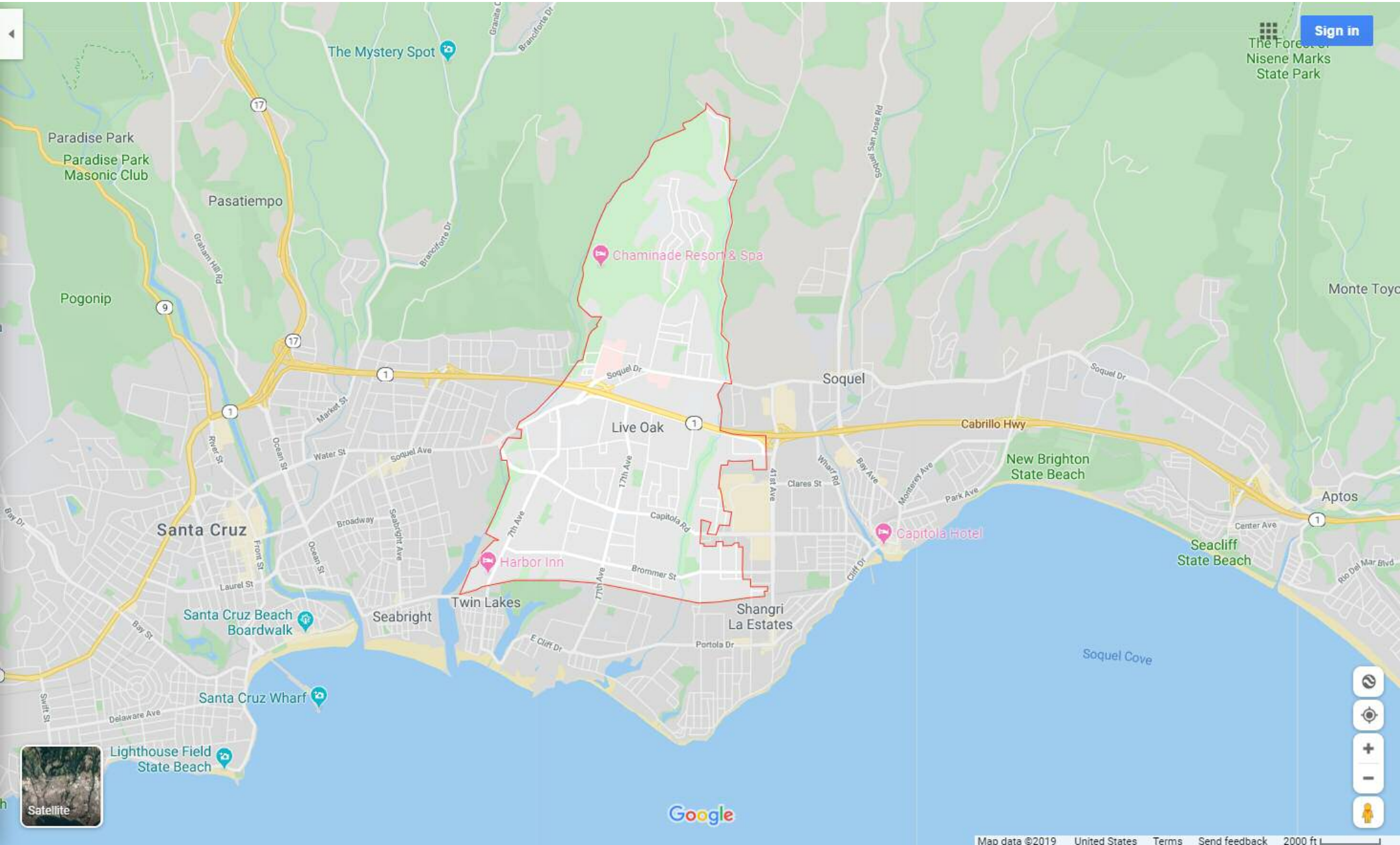
1	2	3
4	5	6

ADJOINING QUADRANGLES

- 1 Felton
- 2 Laurel
- 3 Loma Prieta
- 4 Santa Cruz
- 5 Watsonville West
- 6 Moss Landing

ROAD CLASSIFICATION	
	Expressway
	Secondary Hwy
	Ramp
	Interstate Route
	US Route
	State Route
	Local Connector
	Local Road
	4WD





Sign in

The Forest of Nisene Marks State Park

Paradise Park
Paradise Park
Masonic Club

Pasatiempo

Chaminade Resort & Spa

Soquel

Live Oak

Cabrillo Hwy

New Brighton State Beach

Santa Cruz

Santa Cruz Beach Boardwalk

Harbor Inn

Capitola Hotel

Aptos

Seacliff State Beach

Twin Lakes

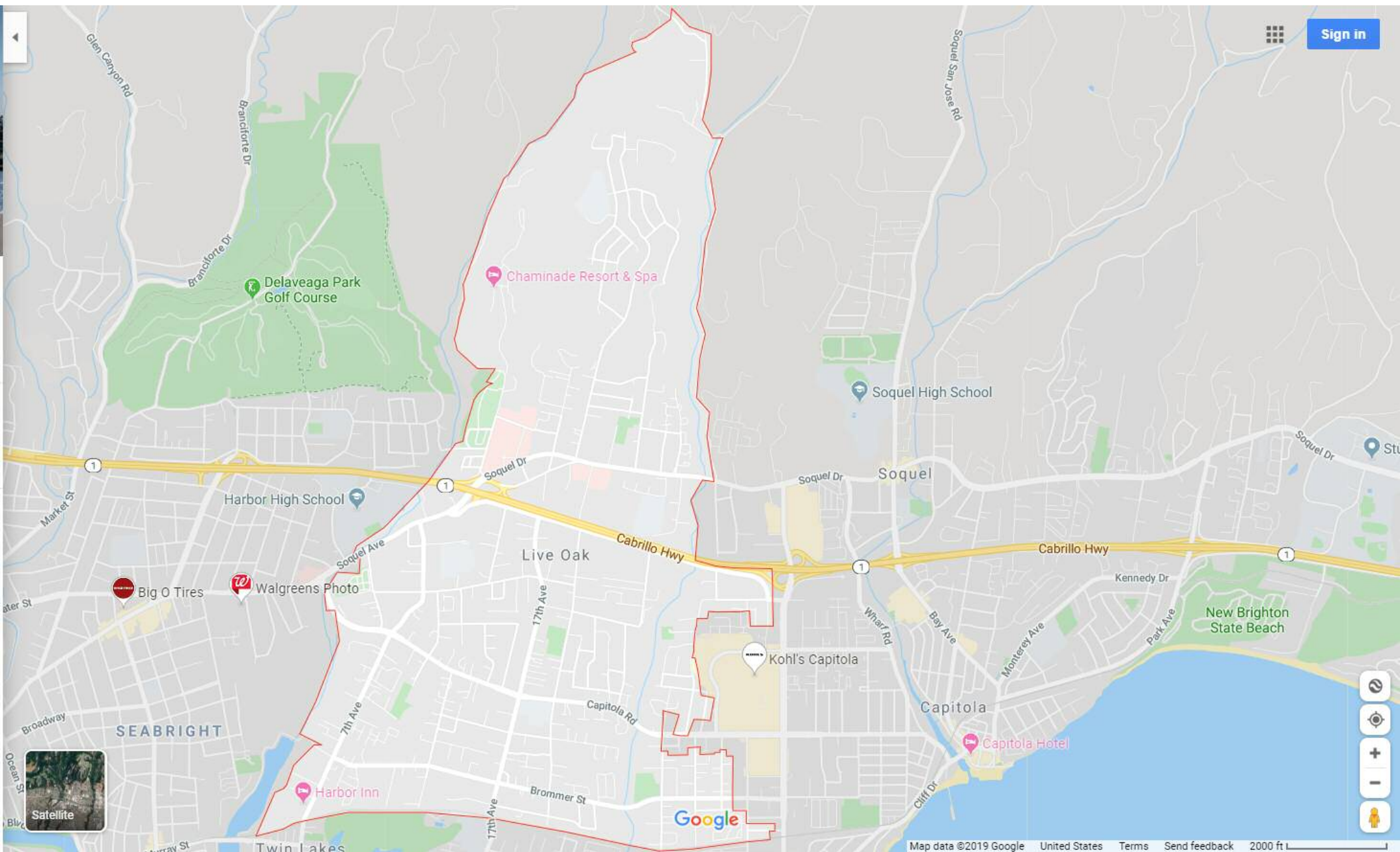
Shangri La Estates

Soquel Cove



Satellite

Google



Sign in



Satellite

